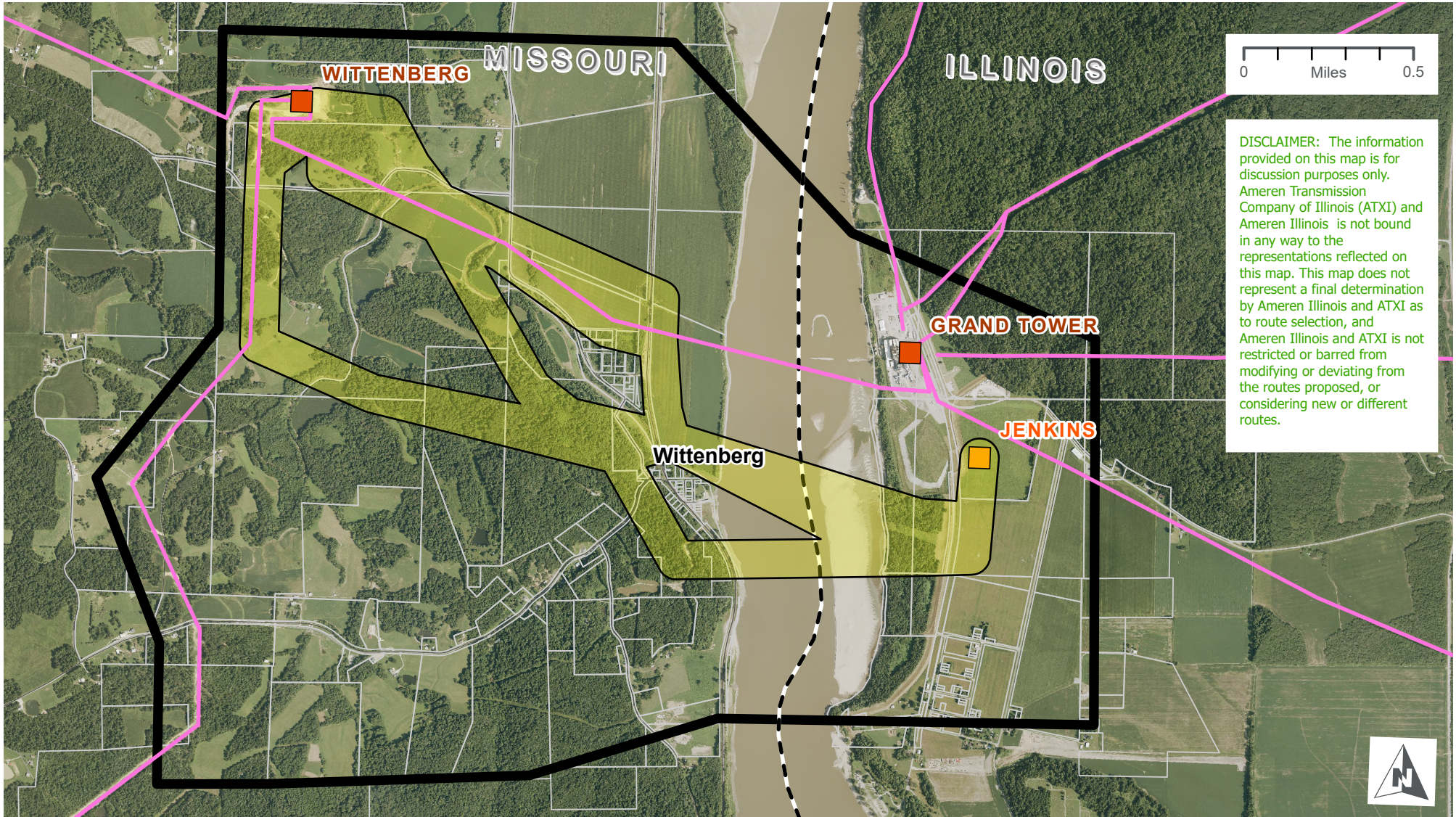









PRELIMINARY CORRIDORS



DISCLAIMER: The information provided on this map is for discussion purposes only. Ameren Transmission Company of Illinois (ATXI) and Ameren Illinois is not bound in any way to the representations reflected on this map. This map does not represent a final determination by Ameren Illinois and ATXI as to route selection, and Ameren Illinois and ATXI is not restricted or barred from modifying or deviating from the routes proposed, or considering new or different routes.

-  STUDY AREA (DECEMBER 2024)
-  SUBSTATIONS
-  NEW SUBSTATION
-  PARCELS

-  EXISTING TRANSMISSION LINES
-  STATE BOUNDARY
-  PRELIMINARY CORRIDORS (JANUARY 2025)

